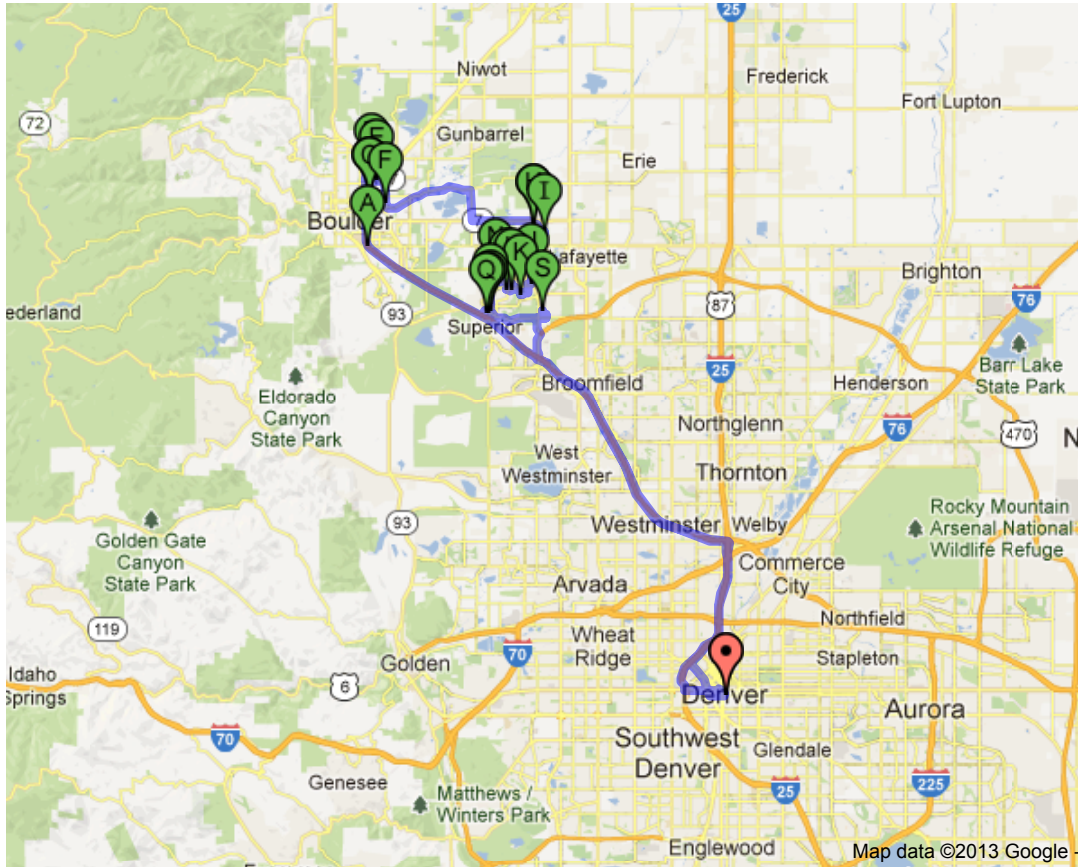


Depart: 9:00 am

LOC-B  
Apr. 15, 2013



## Driving Directions

77.0 mi


 **LOC**  
Denver, CO

1. Head **south** on **Sherman St** toward **E 13th Ave** go 262 ft
2. Turn right onto **E 13th Ave** go 0.6 mi
3. Turn right onto **N Speer Blvd** go 1.5 mi
4. Slight right to merge onto **I-25 N** toward **Ft Collins** go 5.2 mi
5. Take exit **217A** on the left to merge onto **US-36 W** toward **Boulder** go 19.8 mi
6. Take the **Baseline Rd** exit toward **CO-93** go 0.2 mi
7. Slight left onto the **U.S. 36 W** ramp to **Estes Park** go 62 ft

Total: **27.4 mi** - about **35 mins**

- 
- 8. Head **north** go 207 ft
  - 9. Keep left at the fork, follow signs for **US-36 W/Esters Park** and merge onto **US-36 W/28th St** go 1.9 mi
  - 10. Turn right onto **Bluff St** go 0.1 mi
  - 11. Take the 1st left onto **29th St/Bluff St** go 0.1 mi  
Destination will be on the right
- 


Total: **2.1 mi** - about **5 mins**

 **Phelan Custom Framing,**  
2900 Valmont Rd, Boulder, CO 80301  
720.555.9451  
*Every order can have custom notes*

**ETA: 9:52 am (16 mins)**

- 
- 12. Head **east** on **29th St/Bluff St** go 0.0 mi
- 


Total: **0 ft** - about **0 secs**

 **Phelan Custom Framing,**  
2900 Valmont Rd, Boulder, CO 80301  
720.555.9451  
*Every order can have custom notes*

**ETA: 10:08 am (31 mins)**

- 
- 13. Head **north** on **29th St/Bluff St** toward **Valmont Rd** go 52 ft
  - 14. Take the 1st left onto **Valmont Rd** go 499 ft
  - 15. Take the 1st right onto **CO-119/US-36 W/28th St** go 1.0 mi  
Continue to follow US-36 W/28th St
  - 16. Turn right onto **Palo Pkwy** go 0.2 mi
  - 17. Take the 2nd right onto **Monterey Pl** go 0.1 mi
  - 18. Turn left onto **Loma Pl** go 174 ft
- 


Total: **1.5 mi** - about **5 mins**

 **Seacrest Enterprises,**  
2977 Loma Pl, Boulder, CO 80301  
303.555.8013  
*Every order can have custom notes*

**ETA: 10:44 am (17 mins)**

- 
- 19. Head **west** on **Loma Pl** toward **Monterey Pl** go 0.2 mi
  - 20. Turn left onto **Paseo Del Prado St** go 233 ft
  - 21. **Paseo Del Prado St** turns slightly left and becomes **Links Dr** go 0.1 mi
  - 22. Turn right onto **Island Dr** go 453 ft
  - 23. Turn left onto **Kalmia Ave** go 0.3 mi
- 

Total: **3642 ft** - about **2 mins**

 **Blackjack Pizza,**  
3415 Spring Creek Place, Boulder, CO 80303  
303.555.5846  
*Every order can have custom notes*

**ETA: 11:03 am (18 mins)**

- 
- 24. Head **west** on **Kalmia Ave** toward **Silverton St** go 0.4 mi

Continue to follow CO-119/Diagonal Hwy

27. Turn right onto **47th St**

go 1.0 mi

---

Total: **2.4 mi** - about **8 mins**



**All Star Concession LLC,**  
2550 Pearl St, Boulder, CO 80301  
720.555.3498

*Every order can have custom notes*

**ETA: 11:29 am (38 mins)**

---

28. Head **south** on **47th St** toward **Pearl Pkwy**

go 0.2 mi

29. Turn left onto **Pearl Pkwy**

go 1.1 mi

30. Continue onto **Valmont Rd**

go 2.6 mi

31. Turn right onto **N 75th St**

go 1.3 mi

32. Turn left onto **Arapahoe Rd**

go 2.3 mi

33. Turn right onto **Dagny Way**

go 0.3 mi

---

Total: **7.8 mi** - about **14 mins**



**Aesthetic Solutions Inc,**  
2770 Dagny Way, Lafayette, CO 80026  
720.555.5609

*Every order can have custom notes*

**ETA: 12:22 pm (13 mins)**

---

34. Head **east** on **Dagny Way**

go 0.0 mi

---

Total: **0 ft** - about **0 secs**



**Wilfrido A David Agency Inc,**  
2770 Dagny Way, Lafayette, CO 80026  
720.555.6762

*Every order can have custom notes*

**ETA: 12:35 pm (11 mins)**

---

35. Head **east** on **Dagny Way** toward **N 95th St**

go 128 ft

36. Continue onto **Northpark Dr**

go 0.3 mi

37. Turn left onto **Indian Peaks Trail**

go 0.4 mi

38. Turn right onto **Bitterroot Cir**

go 436 ft

Destination will be on the left

---

Total: **3881 ft** - about **3 mins**



**Cornerstone Productions Design,**  
2439 Targhee Pt, Lafayette, CO 80026  
303.555.4902

*Every order can have custom notes*

**ETA: 12:49 pm (16 mins)**

---

39. Head **north** on **Bitterroot Cir** toward **Indian Peaks Trail**

go 436 ft

40. Turn left onto **Indian Peaks Trail**

go 0.6 mi

41. Turn right to stay on **Indian Peaks Trail**

go 361 ft

42. Turn left onto **N 95th St**

go 0.5 mi

43. Continue onto **CO-42 S**

go 1.0 mi

44. Turn right onto **S Boulder Rd**

go 0.2 mi

Total: **3.2 mi** - about **9 mins**



**Vics Again Louisville,**  
801 Main St, Louisville, CO 80027  
720.555.6396  
*Every order can have custom notes*

**ETA: 1:13 pm (28 mins)**

- 47. Head **west** on **Spruce St** toward **Lafarge Avenue** go 0.1 mi
- 48. Turn left onto **Jefferson Ave** go 0.3 mi
- 49. Turn right onto **E West St** go 0.2 mi
- 50. Turn right onto **N Hoover Ave** go 427 ft
- 51. Take the 1st left onto **Lois Dr** go 266 ft

Total: **4406 ft** - about **4 mins**



**Positive Transitions,**  
229 Lois Dr, Louisville, CO 80027  
303.555.7859  
*Every order can have custom notes*

**ETA: 1:45 pm (26 mins)**

- 52. Head **north** on **Lois Dr** toward **N Hoover Ave** go 266 ft
- 53. Turn left onto **N Hoover Ave** go 0.3 mi
- 54. Turn left onto **W Pine St** go 0.3 mi
- 55. Turn right onto **Tyler Ave** go 459 ft
- 56. Take the 1st right onto **Buckthorn Way** go 489 ft
- 57. Turn right onto **Cleveland Ave** go 233 ft
- 58. Turn right onto **Catalpa Ct** go 98 ft

Total: **4708 ft** - about **4 mins**



**Chuck E Cheeses,**  
531 Catalpa Ct, Louisville, CO 80027  
720.555.5377  
*Every order can have custom notes*

**ETA: 2:14 pm (18 mins)**

- 59. Head **east** on **Catalpa Ct** toward **Cleveland Ave** go 98 ft
- 60. Turn left onto **Cleveland Ave** go 0.2 mi
- 61. Turn left onto **W Spruce Way** go 0.2 mi
- 62. Continue straight onto **Spruce Cir** go 436 ft
- 63. Turn right onto **Ponderosa Ct** go 318 ft

Total: **2946 ft** - about **3 mins**



**Orchid,**  
726 Ponderosa Ct, Louisville, CO 80027  
303.555.9308  
*Every order can have custom notes*


**ETA: 2:35 pm (15 mins)**

- 64. Head **east** on **Ponderosa Ct** toward **Spruce Cir** go 318 ft

- 67. Turn left onto **Tyler Ave** go 0.4 mi
- 68. Continue straight onto **Washington Ave** go 0.3 mi
- 69. Turn left onto **W Tamarisk St** go 0.3 mi
- 70. Turn left onto **Kennedy Ave** go 0.1 mi

---

Total: **1.3 mi** - about **5 mins**


 **Toltec Images,**  
 1202 Kennedy Ave, Louisville, CO 80027  
 720.555.8394  
*Every order can have custom notes*

**ETA: 2:55 pm (34 mins)**

- 71. Head **northwest** on **Kennedy Ave** toward **W Tamarisk St** go 0.2 mi
- 72. Turn left onto **W Alder St** go 0.3 mi
- 73. Turn left onto **N McCaslin Blvd** go 1.2 mi
- 74. Make a U-turn go 0.1 mi

---

Total: **1.8 mi** - about **6 mins**


 **Centennial Auto Repair Center,**  
 302 S Mccaslin Blvd, Louisville, CO 80027  
 303.555.8818  
*Every order can have custom notes*

**ETA: 3:35 pm (36 mins)**

- 75. Head **north** on **McCaslin Blvd** go 23 ft
- 76. Make a U-turn go 0.3 mi

---

Total: **1716 ft** - about **2 mins**


 **Carrabbas,**  
 575 S Mccaslin Blvd, Louisville, CO 80027  
 720.555.1979  
*Every order can have custom notes*

**ETA: 4:13 pm (34 mins)**

- 77. Head **southwest** on **McCaslin Blvd** go 230 ft
- 78. Take the 1st right onto **Dillon Rd** go 0.2 mi
- 79. Turn left go 141 ft

---

Total: **1198 ft** - about **51 secs**


 **Maharaja Cuisine Of India,**  
 1132 W Dillon Rd Ste E1, Louisville, CO 80027  
 303.555.2838  
*Every order can have custom notes*

**ETA: 4:48 pm (13 mins)**

- 80. Head **north** toward **Dillon Rd** go 108 ft
- 81. Take the 1st right onto **Dillon Rd** go 436 ft

---

Total: **545 ft** - about **28 secs**

 **Toyko Joes,**  
 1116 W Dillon Rd, Louisville, CO 80027  
 720.555.6450  
*Every order can have custom notes*

**ETA: 5:01 pm (37 mins)**

84. Turn left onto **Arthur Ave**

go 0.3 mi

---

Total: **2.9 mi** - about **7 mins**



**Foreignexchange Translations,**  
500 S Arthur Ave Ste 700, Louisville, CO 80027  
303.555.5550

*Every order can have custom notes*

**ETA: 5:45 pm (31 mins)**

---

85. Head **south** on **Arthur Ave**

go 0.3 mi

86. Turn right onto **S Pierce Ave**

go 0.1 mi

87. Turn right onto **Dillon Rd**

go 0.4 mi

88. Turn left onto **S 96th St**

go 0.6 mi

89. Take the 3rd right onto **96th St/Northwest Pkwy**

go 1.1 mi

90. Turn left to merge onto **US-36 E**

go  
11.1 mi

91. Take the exit onto **I-25 S** toward **Denver**

go 6.7 mi

92. Take exit **210A** for **US-40/US-287/Colfax Ave**

go 0.2 mi

93. Turn left onto **W Colfax Ave**

go 1.5 mi

94. Turn right onto **Broadway**

go 0.1 mi

95. Turn left onto **E 14th Ave**

go 0.1 mi

96. Turn right onto **Sherman St**  
Destination will be on the left

go 318 ft

---

Total: **22.3 mi** - about **33 mins**



**LOC**  
Denver, CO

**Total Time 9:50**  
**Finish: 6:50 pm**